

CAYMAN ISLANDS



Supplement No. 1 Published with Gazette No. 18 of 1994.

**THE MARINE CONSERVATION (MARINE PARKS)
(AMENDMENT) REGULATIONS 1994**

EXPLANATORY NOTE

(This note is not part of the Regulations)

These Regulations amend the Marine Conservation (Marine Parks) Regulations, 1986, to add a new replenishment zone in the Victoria House-Sand Cay Apartments Marine Park Zone. The exact location of the new replenishment zone is described in a new paragraph of the First Schedule to the 1986 Regulations, "1BB Treasure Island Resort - Old Pageant Beach Site". The Illustrative Map in the Fourth Schedule to the 1986 Regulations, which shows the Grand Cayman Marine Parks, has been updated to show the location of the new replenishment zone.

The effect of the designation of the new replenishment zone is to relax the prohibitions on anchoring and fishing that applied in the area of the new zone when it was part of the Victoria House-Sand Cay Apartments Marine Park. The prohibitions that now apply in the area of the new zone are those prescribed for replenishment zones in regulation 4 of the Marine Conservation (Marine Parks) Regulations, 1986.

CAYMAN ISLANDS

THE MARINE CONSERVATION LAW, 1978

THE MARINE CONSERVATION (MARINE PARKS) (AMENDMENT) REGULATIONS 1994

The Governor in Council, in exercise of the powers conferred on him by sections 11 and 24 of the Marine Conservation Law, 1978 (a), makes the following Regulations –

Title

1. These Regulations may be cited as the Marine Conservation (Marine Parks) (Amendment) Regulations 1994.

Amendment of the Marine Conservation (Marine Parks) Regulations, 1986

2. (1) The First Schedule to the Marine Conservation (Marine Parks) Regulations, 1986, is amended by inserting after paragraph "1B West Bay Cemetery - Victoria House" the following paragraph –

"1BB Treasure Island Resort - Old Pageant Beach Site

The water area within the following figure. Starting at a point longitude 81 23'12" West, latitude 19 18'31" North on the coast in Block 13E, Parcel 156, thence in a westerly direction for a distance of approximately 2,050 feet to the drop off approximate longitude 81 23'32" West, approximate latitude 19 18'31" North.

Thence in a generally northerly direction along the drop off for a distance of approximately 1,750 feet to reach approximate longitude 81 23'38" West, approximate Latitude 19 18'48" North.

Thence in an easterly direction for a distance of approximately 2,550 feet to reach the coast in Block 13B, Parcel 197 REM 1 at Longitude 81 23'13" West, latitude 19 18'48" North. Thence in a generally southerly direction along the coast to reach the starting point".

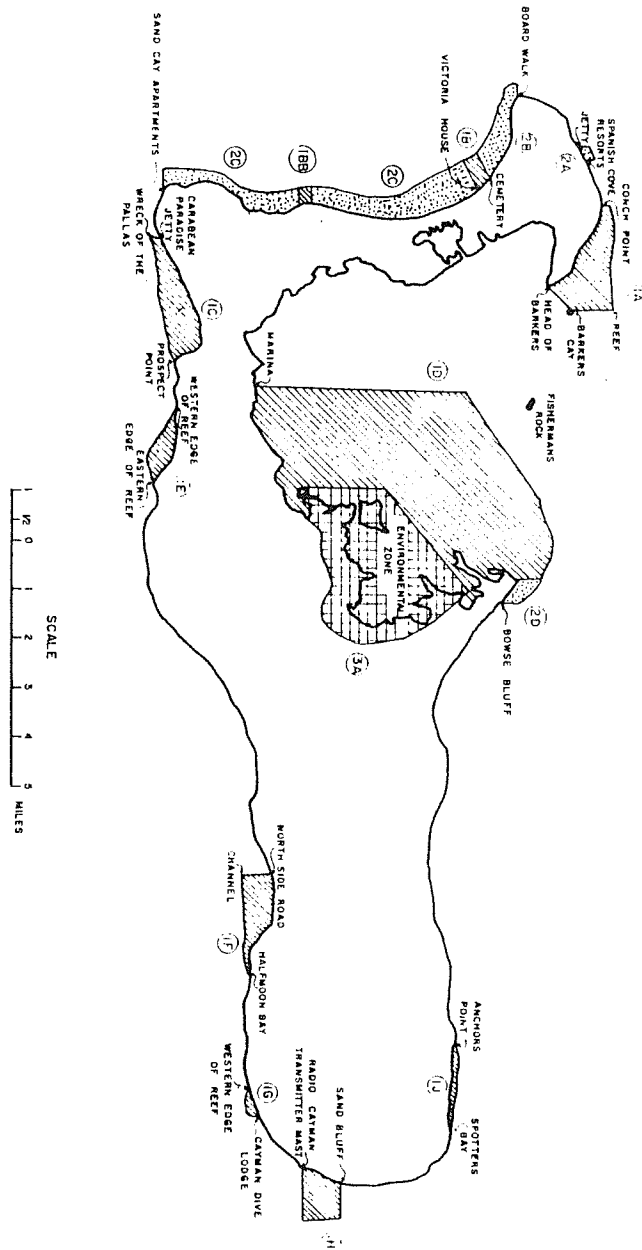
(2) The Fourth Schedule to the Marine Conservation (Marine Parks) Regulations, 1986, is amended by revoking the Illustrative Plan of Marine Parks in Grand Cayman and substituting the following illustrative Plan –

(a) Law 19 of 1978, as amended by Law 5 of 1985 and Law 5 of 1993.




Made in Council this 23rd day of August, 1994.

MONA N. BANKS-JACKSON
Clerk of Executive Council

MARINE PARKS
GRAND CAYMAN
FOURTH SCHEDULE
ILLUSTRATIVE PLAN



Reproduce only with the authority of the Chief Surveyor.

 **MARINE PARK**  **REPLENISHMENT ZONE**  **ENVIRONMENTAL ZONE**

Plan No. C1177
Amended 2-8-94